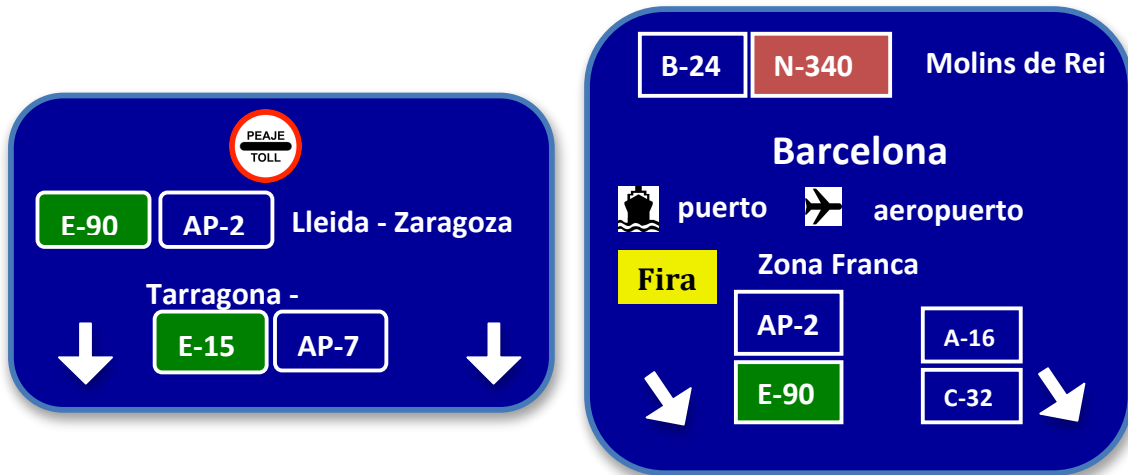


HOW TO GET HERE driving down the **AP-7** direction Barcelona

Estimated time without traffic 20 minutes from Rubí

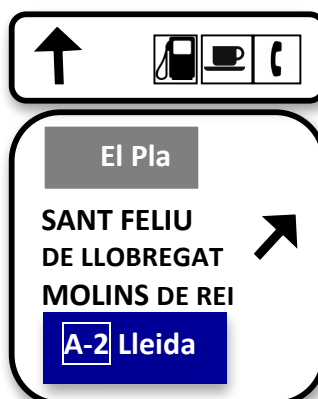
- ❖ Driving down the AP-7 direction Barcelona, after passing by Rubí, move to the 2 right lanes direction Molins de Rei / Puerto / Aeropuerto.



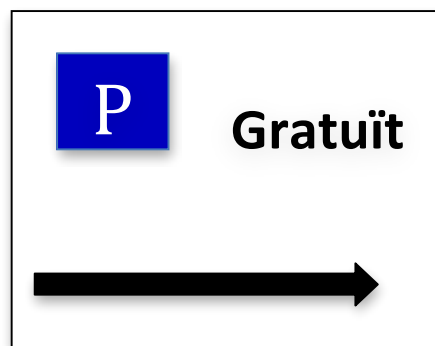
- ❖ Once the lane deviates, keep driving in this road and take the exit 8 direction Sant Feliu de Llobregat / Molins de Rei.



- ❖ Once you've taken the exit, go to the right direction Sant Feliu de Llobregat / Molins de Rei / A-2.



- ❖ In the roundabout take the FIRST exit on the right direction Sant Vicenç dels Horts.
- ❖ In the next roundabout, SECOND exit direction Sant Vicenç dels Horts.
- ❖ In the next roundabout, take the THIRD exit direction Sant Boi de Llobregat.
- ❖ Continue to drive this road until you reach another roundabout, where you have to take the FIRST exit direction Castelldefels / Colònia Güell / Sant Boi de Llobregat.
- ❖ After 1 km, in the next roundabout, take the FIRST exit direction Colonia Güell's parking lot.



- ❖ On the next roundabout (with a cross in the middle), take the first exit on the right and keep driving for another 200 meters, where, after the football field, you'll find the parking LOT.
- ❖ Once you leave the car, across the street there are two signs, one with a map of the town and another that shows the way to follow to the Interpretation Center. Take the path that goes down, and when it finishes, keep going down through the street until you reach the Interpretation Center.