

HOW TO GET HERE FROM BARCELONA AVINGUDA DIAGONAL (Diagonal Avenue)

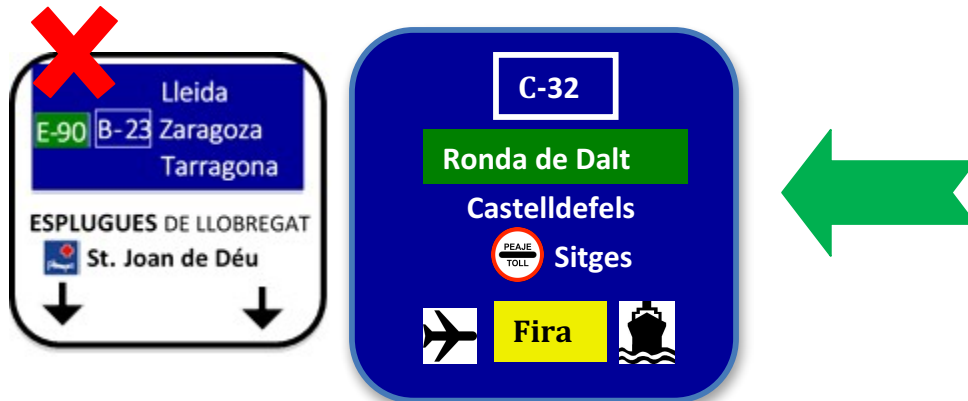
Estimated time without traffic 20 minutes

- ❖ When leaving Barcelona down the *Avinguda Diagonal*, move to the right lane and take the exit to the C-32 *Ronda de Dalt*.

1.



2.



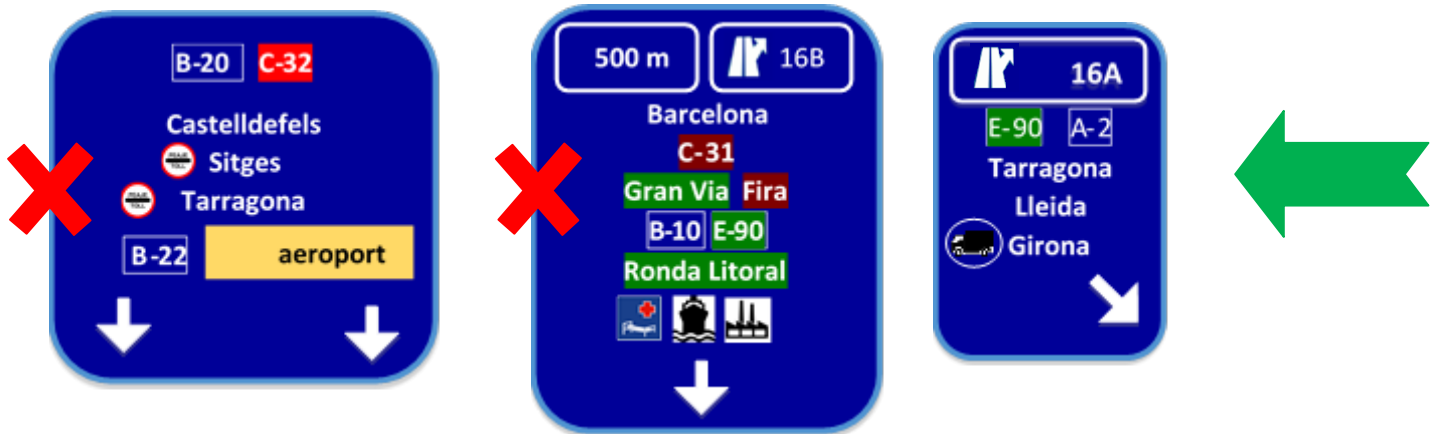
3.



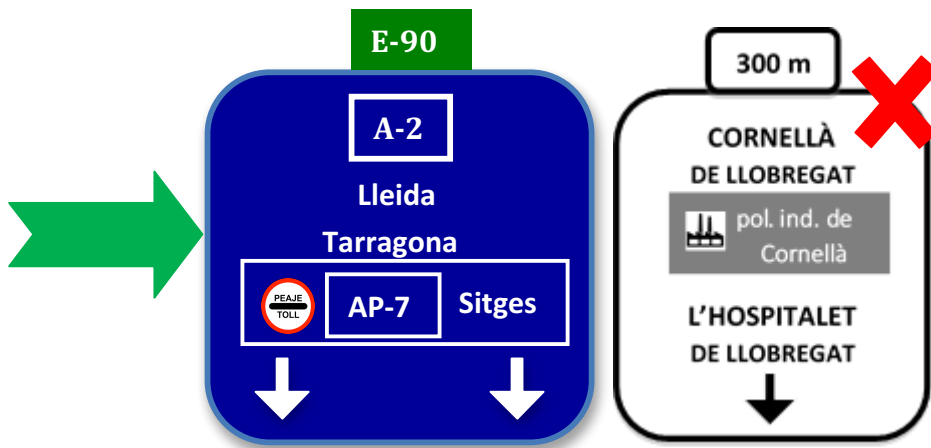
- ❖ A few meters later, move to the left lane direction Sitges C-32



❖ Keep driving down the *Ronda de Dalt* and take the exit 16A.



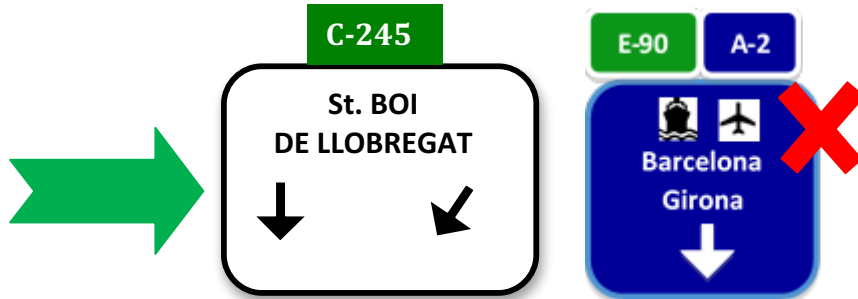
❖ Once you've taken the exit, move one lane to the left direction A-2.



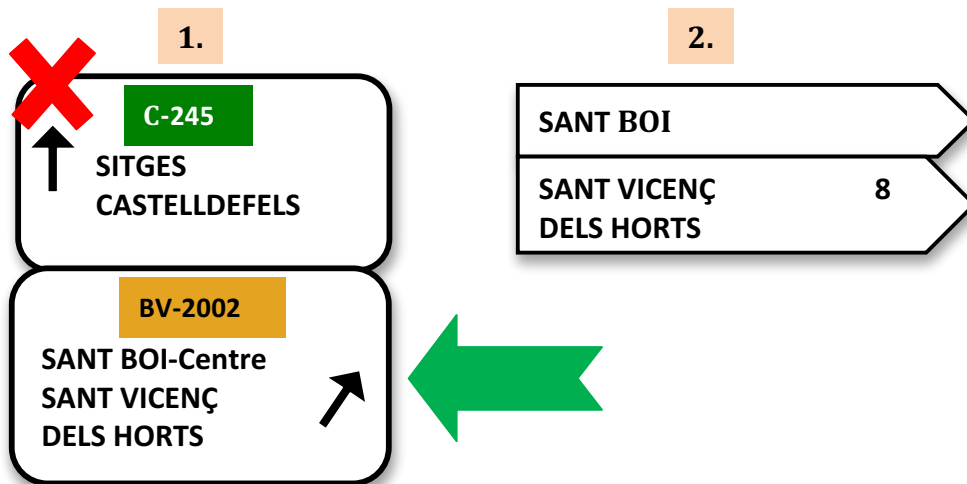
❖ Keep going direction A-2 and move to the right lane. A few meters later take the exit 607 direction Sant Boi de Llobregat.



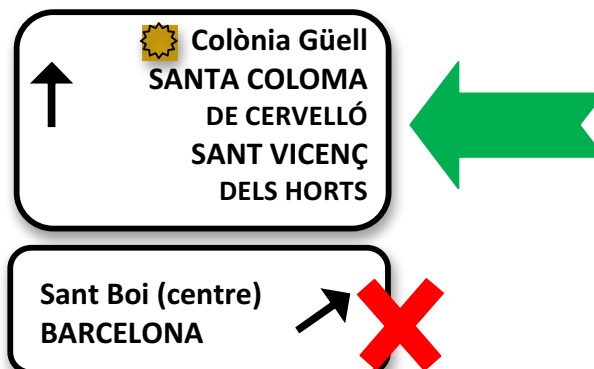
- ❖ When the lane deviates, take the second exit direction Sant Boi de Llobregat. Then, you'll arrive to another road. There, move two lanes to your left direction Sant Boi de Llobregat.



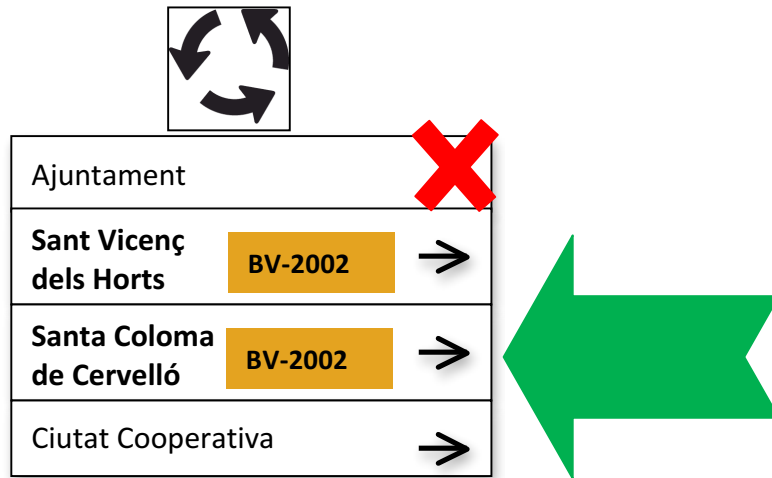
- ❖ A few meters ahead, you'll see a new lane on your right. Move to that lane and, 150 meters later, take the first exit on the right direction Sant Vicenç dels Horts / Sant Boi.



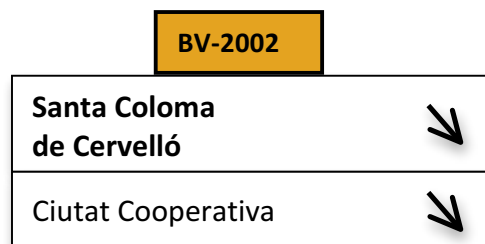
- ❖ Once you've taken the exit, keep driving on the left lane direction Sant Vicenç dels Horts / Santa Coloma de Cervelló / Colònia Güell



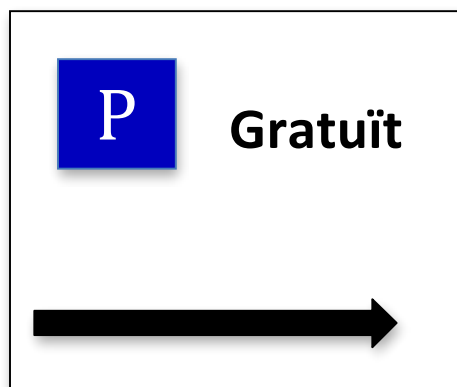
- ❖ Keep driving until you reach a roundabout, where you'll have to take the first exit direction Santa Coloma – Sant Vicenç dels Horts – Ciutat Cooperativa.



- ❖ On the next roundabout take the first exit direction Santa Coloma de Cervelló / Ciutat Cooperativa



- ❖ On the next roundabout take the second exit direction Santa Coloma de Cervelló / Colònia Güell
- ❖ A few meters ahead you'll see the industrial complex of the Colonia Güell on your left. Keep straight until the next roundabout, where you have to go to the left, third exit direction the parking lot.



- ❖ On the next roundabout (with a cross in the middle), take the first exit on the right and keep driving for another 200 meters, where, after the football field, you'll find the parking lot.
- ❖ Once you leave the car, across the street there are two signs, one with a map of the town and another that shows the way to follow to the Interpretation Center. Take the path that goes down, and when it finishes, keep going down through the street until you reach the Interpretation Center.